APPENDIX A

Mitigation Sites

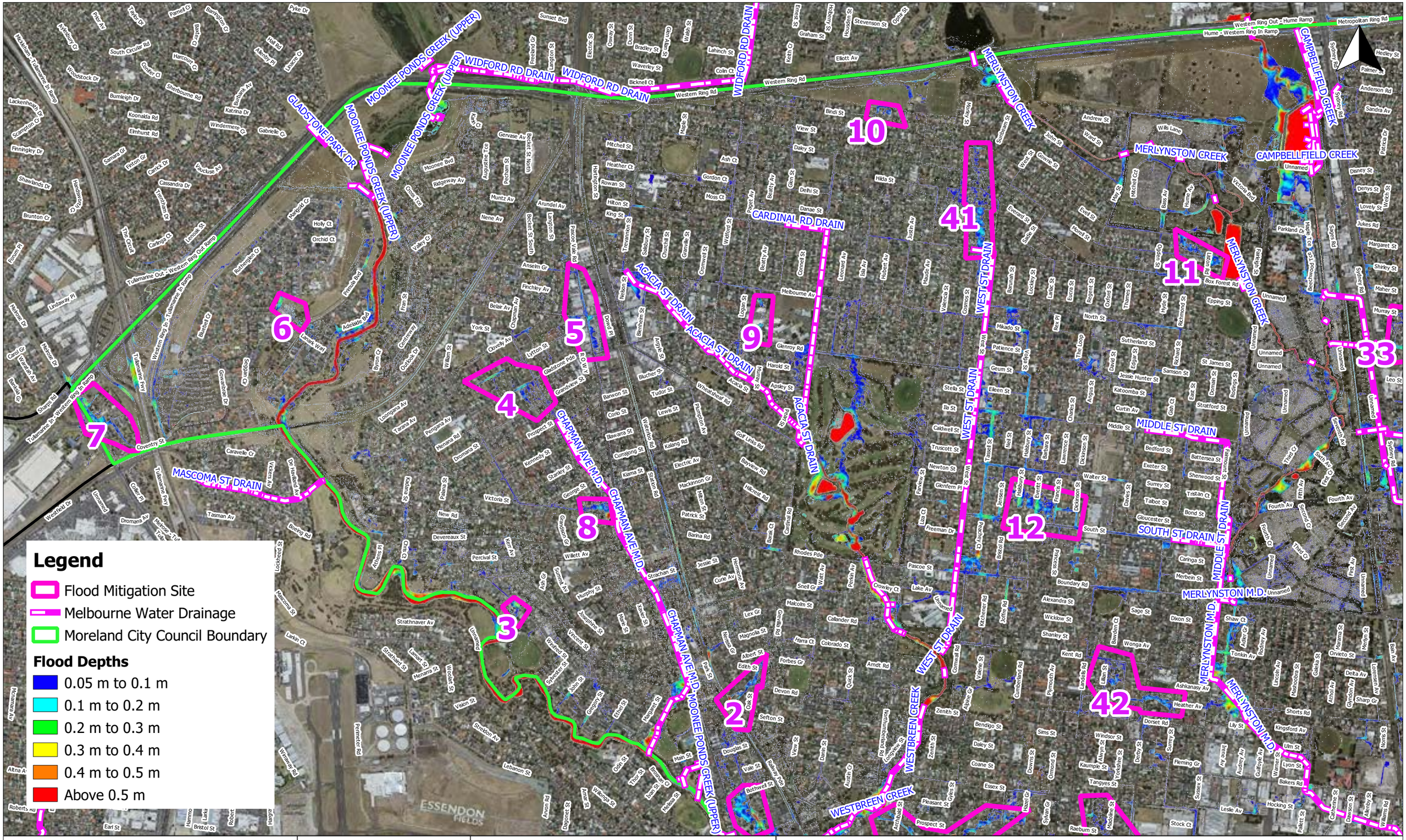

Level 34, Tenancy 5, 360 Elizabeth St,
Melbourne VIC 3000
PO Box 12192, A'Beckett St
VIC 8006
www.engeny.com.au
P: 03 9888 6978
F: 03 9830 2601
E: melb@engeny.com.au

ENGENY WATER MANAGEMENT

Moreland City Council

200 0 200 400 600 800 m

Scale in metres (1:17500 @ A3)

Map Projection: Tranverse Mercator
Horizontal Datum: Geocentric Datum of Australia
Vertical Datum: Australia Height Datum
Grid: Map Grid of Australia, Zone 55

Moreland City Council Proposed Mitigation

Location A Layout Plan
10 % AEP Flood Extent - Existing Conditions

Job Number: V2023_006
Revision: 0
Drawn: MW
Checked: GO
Date: 28/5/2020

Level 34, Tenancy 5, 360 Elizabeth St,
Melbourne VIC 3000
PO Box 12192, A'Beckett St
VIC 8006
www.engeny.com.au
P: 03 9888 6978
F: 03 9830 2601
E: melb@engeny.com.au

ENGENY WATER MANAGEMENT

Moreland City Council

200 0 200 400 600 800 m

Scale in metres (1:17500 @ A3)

Map Projection: Tranverse Mercator
Horizontal Datum: Geocentric Datum of Australia
Vertical Datum: Australia Height Datum
Grid: Map Grid of Australia, Zone 55

Moreland City Council Proposed Mitigation

Location B Layout Plan
10 % AEP Flood Extent - Existing Conditions

Job Number: V2023_006
Revision: 0
Drawn: MW
Checked: GO
Date: 28/5/2020

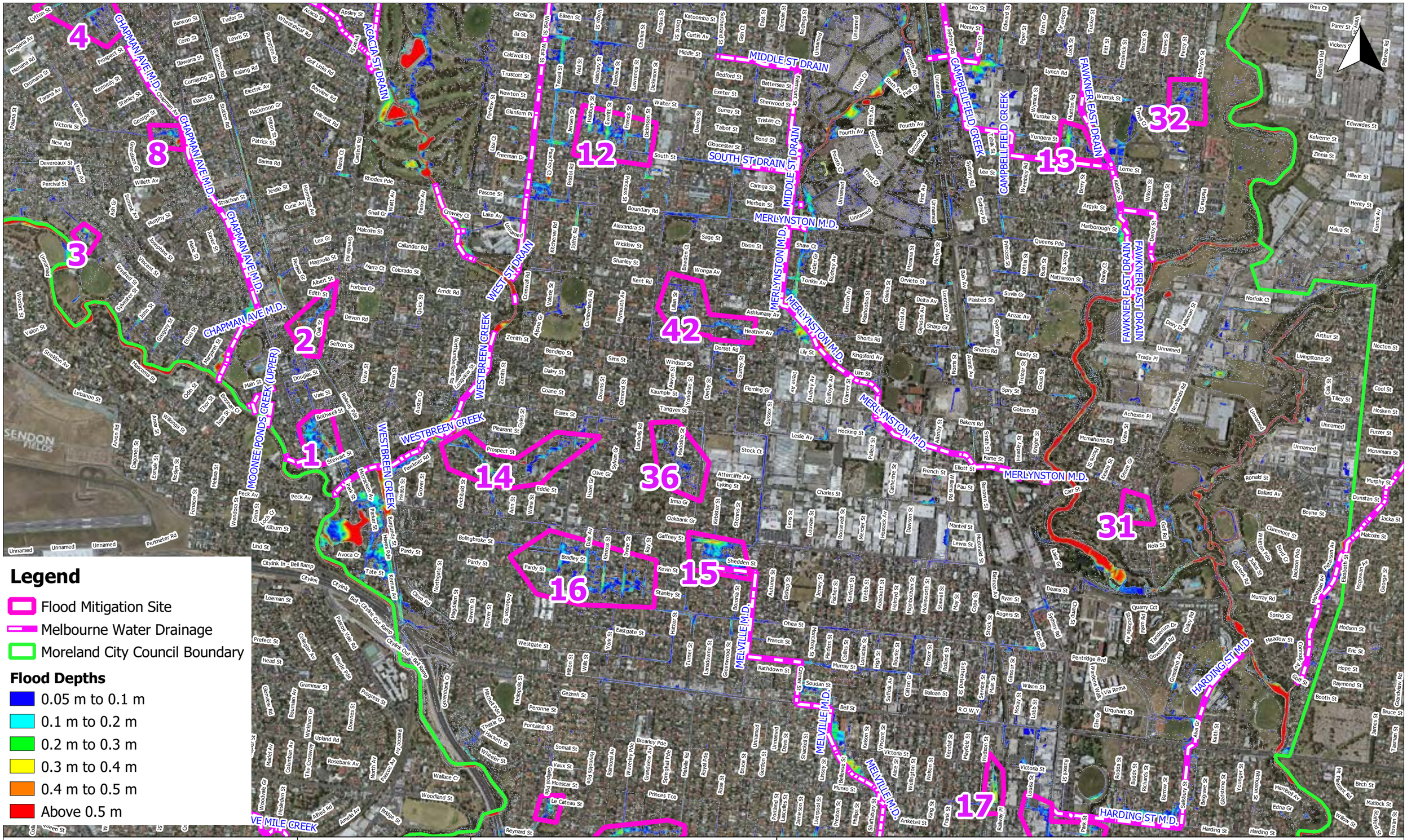

Level 34, Tenancy 5, 360 Elizabeth St,
Melbourne VIC 3000
PO Box 12192, A'Beckett St
VIC 8006
www.engeny.com.au
P: 03 9888 6978
F: 03 9830 2601
E: melb@engeny.com.au

ENGENY WATER MANAGEMENT

Moreland City Council

200 0 200 400 600 800 m

Scale in metres (1:17500 @ A3)

Map Projection: Tranverse Mercator
Horizontal Datum: Geocentric Datum of Australia
Vertical Datum: Australia Height Datum
Grid: Map Grid of Australia, Zone 55

Moreland City Council Proposed Mitigation

Location C Layout Plan
10 % AEP Flood Extent - Existing Conditions

Job Number: V2023_006
Revision: 0
Drawn: MW
Checked: GO
Date: 28/5/2020

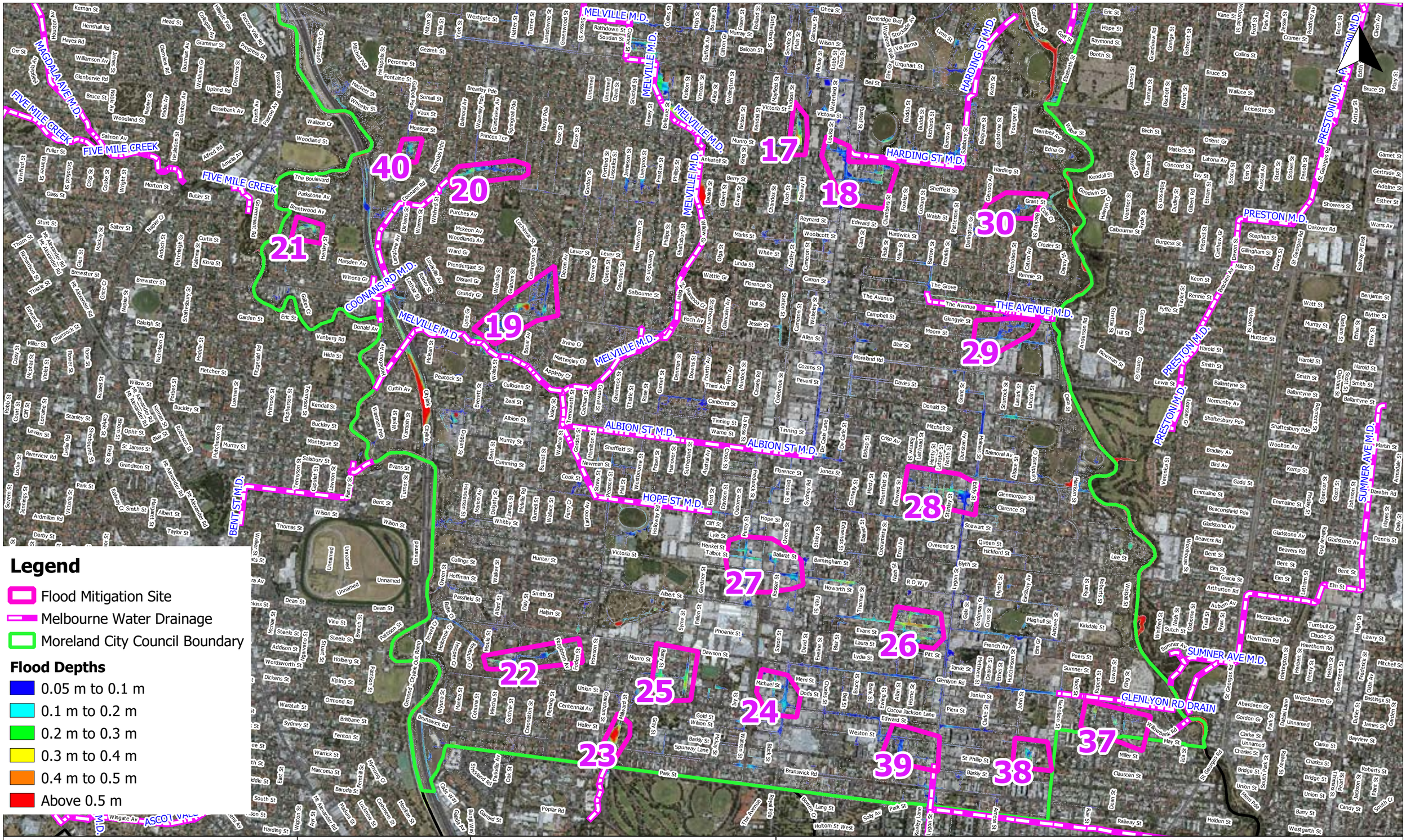

Level 34, Tenancy 5, 360 Elizabeth St,
Melbourne VIC 3000
PO Box 12192, A'Beckett St
VIC 8006
www.engeny.com.au
P: 03 9888 6978
F: 03 9830 2601
E: melb@engeny.com.au

ENGENY WATER MANAGEMENT

Moreland City Council

200 0 200 400 600 800 m

Scale in metres (1:20000 @ A3)

Map Projection: Tranverse Mercator
Horizontal Datum: Geocentric Datum of Australia
Vertical Datum: Australia Height Datum
Grid: Map Grid of Australia, Zone 55

Moreland City Council Proposed Mitigation

Location D Layout Plan
10 % AEP Flood Extent - Existing Conditions

Job Number: V2023_006
Revision: 0
Drawn: MW
Checked: GO
Date: 28/5/2020